









MANCHESTER TOWNSHIP

Future Land Use

Legend

-  Agriculture - Residential
-  Residential
-  Limited Commercial
-  General Commercial
-  Employment Zone
-  Light Industrial
-  Recreation
-  Village

ADOPTED MARCH 2004

2000 0 2000 4000 6000 Feet



Carlisle/Wortman Associates, Inc.
Community Planners & Landscape Architects

